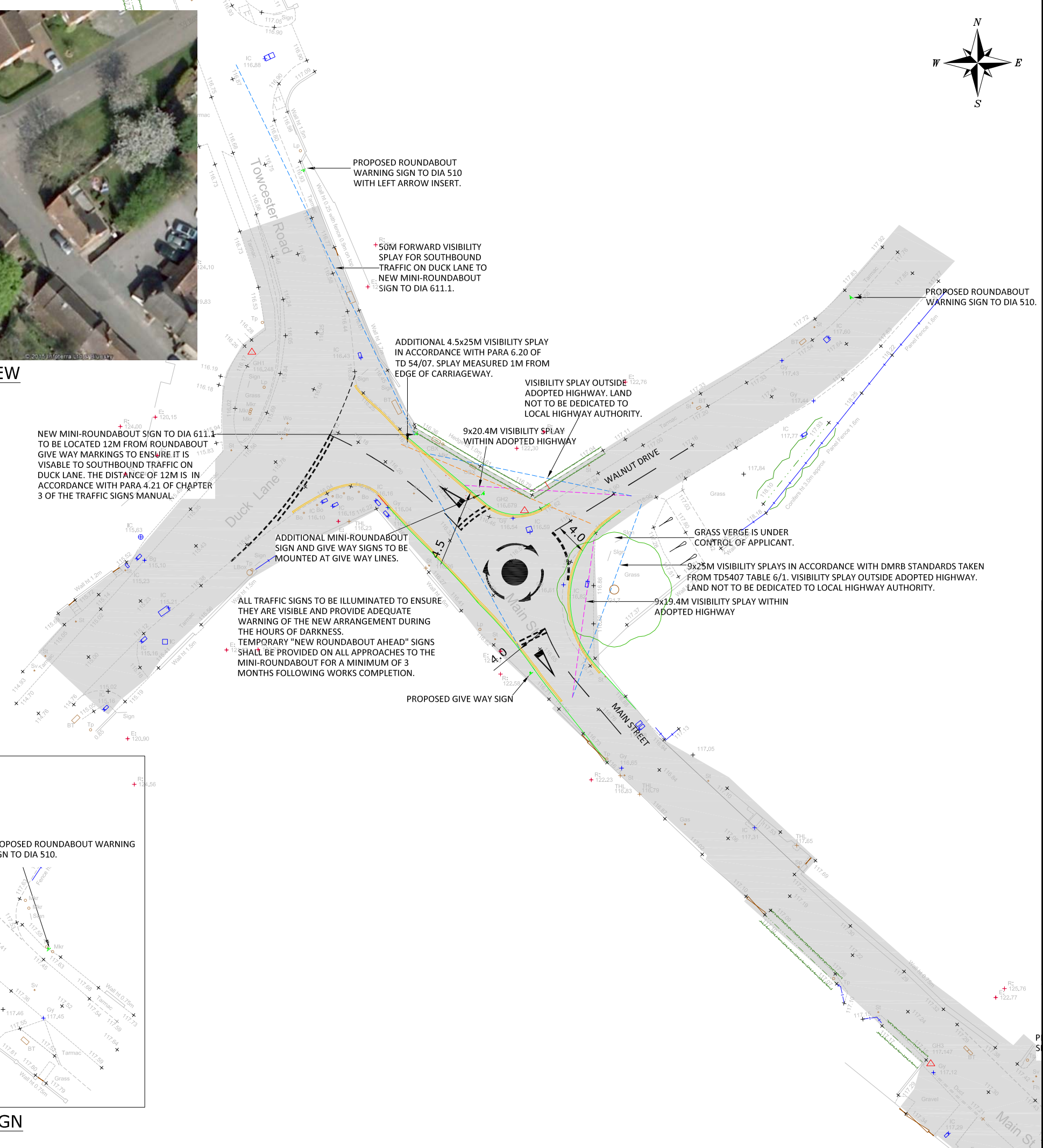
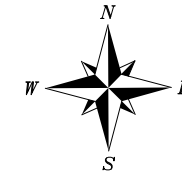




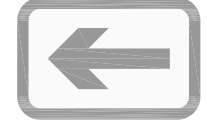
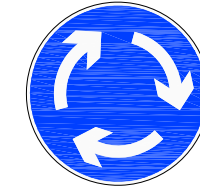
NORTH SOUTH AERIAL VIEW



NOTES

THIS LAYOUT IS FOR INDICATIVE PURPOSES ONLY AND IS SUBJECT TO FURTHER DESIGN ANALYSIS, TOPOGRAPHICAL MAPPING & CONFIRMATION OF HIGHWAY/THIRD PARTY LAND BOUNDARIES.

ADOPTED HIGHWAY



L	OVERLAYED ONTO TOPO	JC	MR	JUN 18
K	REVISED TO SHOW LOCATION OF WARNING SIGNAGE ON MAIN STREET	JC	MR	JAN 18
J	ILLUMINATED SIGN NOTE ADDED FOLLOWING RSA	JC	MR	JAN 18
I	SPLITTER ISLAND REMOVED/EXTRA SIGNS ADDED	JC	MR	JAN 18
H	NOTES ADDED	GM	MR	JAN 18
G	DOUBLE YELLOW LINES ADDED	JC	TR	SEP 17
F	ADDITIONAL TRACKS ADDED	JC	MR	JUN 17
E	ADDITIONAL NOTES ADDED AS REQUESTED	JC	MR	MAR 17
D	AMENDED IN LINE WITH COMMENTS	JC	MR	JAN 17
C	GIVE WAY ADDED	JC	MR	JUL 16
B	MINI-ROUNDABOUT ARRANGEMENT ADDED	JC	MR	JUN 16
A	CARRIAGEWAY WIDTHS ADDED	SM	MR	NOV 15

REV.	DETAILS	DRAWN	CHECKED	DATE
------	---------	-------	---------	------

CLIENT:
DWH

PROJECT:
FOSCOTE ROAD, MAIDS MORETON

DRAWING TITLE:
PROPOSED MINI-ROUNDABOUT MAIN STREET/WALNUT DRIVE

SCALES:
1:500 @ A3

DRAWN:	JC	CHECKED:	MR	DATE:	JUNE 18
--------	----	----------	----	-------	---------

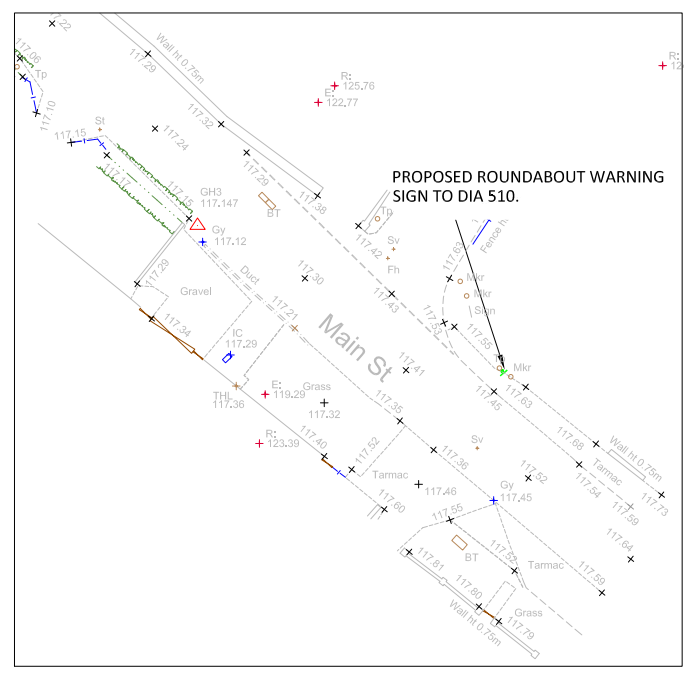
9 Jordan Street,
Manchester,
M15 4PY

Email: info@crofts.co.uk
Tel: 0161 667 3746
Web: www.crofts.co.uk

croft
Transport Solutions

DRAWING NUMBER:	1158-01	REVISION:	L
-----------------	----------------	-----------	----------

Z:\projects\1158 Foscote Road, Maids Moreton\CAD\Drawings\1158-01L.dwg



PROPOSED WARNING SIGN