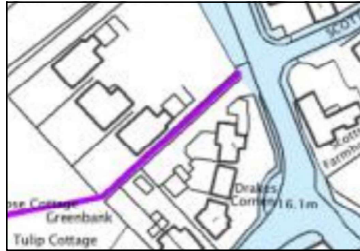




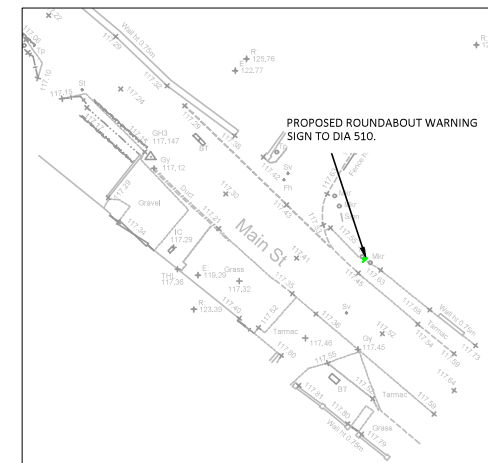
NORTH SOUTH AERIAL VIEW



ADOPTED HIGHWAY PLAN

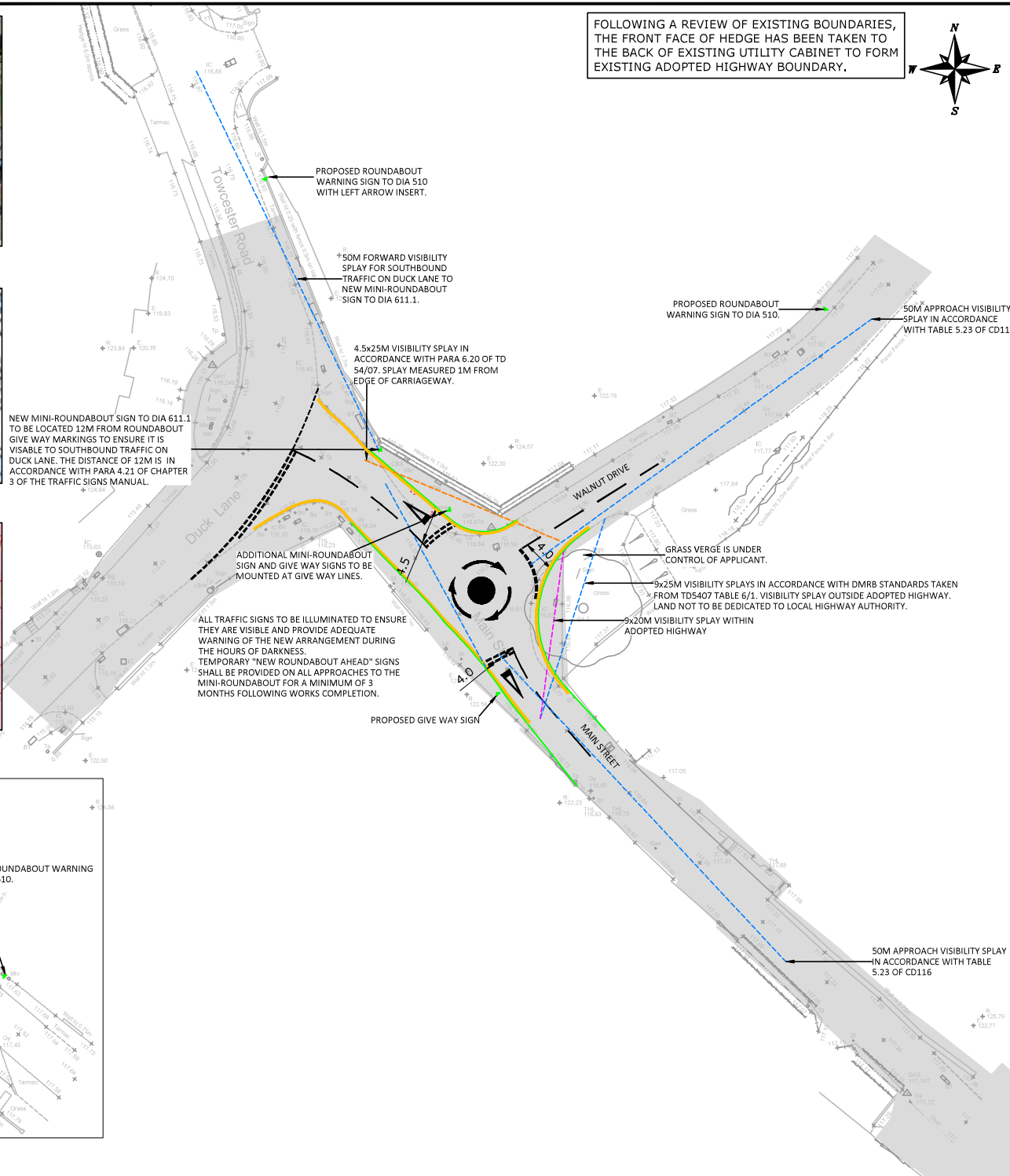
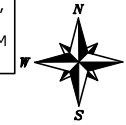


LAND REGISTRY BOUNDARIES



PROPOSED WARNING SIGN

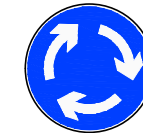
FOLLOWING A REVIEW OF EXISTING BOUNDARIES, THE FRONT FACE OF HEDGE HAS BEEN TAKEN TO THE BACK OF EXISTING UTILITY CABINET TO FORM EXISTING ADOPTED HIGHWAY BOUNDARY.



NOTES

THIS LAYOUT IS FOR INDICATIVE PURPOSES ONLY AND IS SUBJECT TO FURTHER DESIGN ANALYSIS, TOPOGRAPHICAL MAPPING & CONFIRMATION OF HIGHWAY/THIRD PARTY LAND BOUNDARIES.

ADOPTED HIGHWAY



O	FORWARD VISIBILITY SPLAYS SHOWN	SL	JC	MAR 24
M	LAND REGISTRY PLAN SHOWN	LB	JE	FEB 24
L	A-HIGHWAY BOUNDARY AMENDED	JC	MR	DEC 18
K	OVERLAYED ONTO TOPO	JC	MR	JUN 18
L	REVISED TO SHOW LOCATION OF WARNING SIGNAGE ON MAIN STREET	JC	MR	JAN 18
J	ILLUMINATED SIGN NOTE ADDED FOLLOWING RSA	JC	MR	JAN 18
I	SPLITTER ISLAND REMOVED/EXTRA SIGNS ADDED	JC	MR	JAN 18
H	NOTES ADDED	GM	MR	JAN 18
G	DOUBLE YELLOW LINES ADDED	JC	TR	SEP 17
F	ADDITIONAL TRACKS ADDED	JC	MR	JUN 17
E	ADDITIONAL NOTES ADDED AS REQUESTED	JC	MR	MAR 17
D	AMENDED IN LINE WITH COMMENTS	JC	MR	JAN 17
C	GIVE WAY ADDED	JC	MR	JUL 16
B	MINI-ROUNDABOUT ARRANGEMENT ADDED	JC	MR	JUN 16
A	CARRIAGEWAY WIDTHS ADDED	SM	MR	NOV 15

CLIENT: **DWH**

PROJECT: **FOSCOTE ROAD, MAIDS MORETON**

DRAWING TITLE: **PROPOSED MINI-ROUNDABOUT MAIN STREET/WALNUT DRIVE**

SCALES: **1:500 @ A3**

DRAWN: JC CHECKED: MR DATE: JUNE 18

9 Jordan Street, Manchester, M15 4PY

Email: info@crofts.co.uk
Tel: 0161 667 3746
Web: www.crofts.co.uk

croft
Transport Solutions

DRAWING NUMBER: **1158-01** REVISION: **0**